




TELFORD FINANCIAL

INSURANCE • INVESTMENTS • RETIREMENT PLANNING

Half Marathon Course

Legend

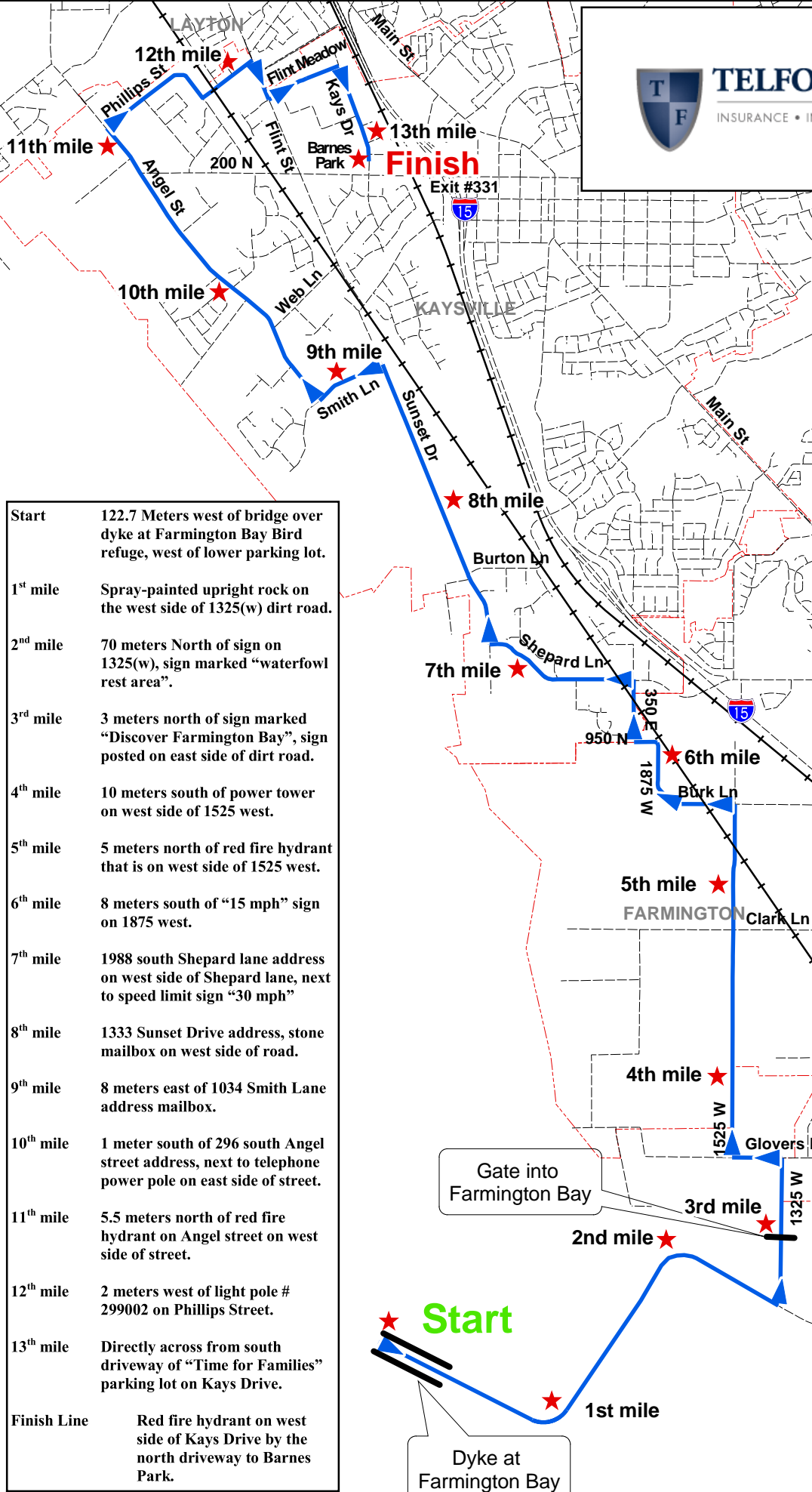
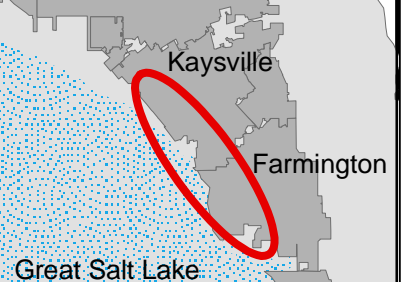
- Rail Road Tracks
- Half Marathon Course
- Mile Markers
- City Boundaries



Kaysville City

Settled in 1850
Preserving Our Historic Past... Progressing Into The Future

**Race Location
Davis County**



| | |
|-----------------------|---|
| Start | 122.7 Meters west of bridge over dyke at Farmington Bay Bird refuge, west of lower parking lot. |
| 1 st mile | Spray-painted upright rock on the west side of 1325(w) dirt road. |
| 2 nd mile | 70 meters North of sign on 1325(w), sign marked "waterfowl rest area". |
| 3 rd mile | 3 meters north of sign marked "Discover Farmington Bay", sign posted on east side of dirt road. |
| 4 th mile | 10 meters south of power tower on west side of 1525 west. |
| 5 th mile | 5 meters north of red fire hydrant that is on west side of 1525 west. |
| 6 th mile | 8 meters south of "15 mph" sign on 1875 west. |
| 7 th mile | 1988 south Shepard lane address on west side of Shepard lane, next to speed limit sign "30 mph" |
| 8 th mile | 1333 Sunset Drive address, stone mailbox on west side of road. |
| 9 th mile | 8 meters east of 1034 Smith Lane address mailbox. |
| 10 th mile | 1 meter south of 296 south Angel street address, next to telephone power pole on east side of street. |
| 11 th mile | 5.5 meters north of red fire hydrant on Angel street on west side of street. |
| 12 th mile | 2 meters west of light pole # 299002 on Phillips Street. |
| 13 th mile | Directly across from south driveway of "Time for Families" parking lot on Kays Drive. |
| Finish Line | Red fire hydrant on west side of Kays Drive by the north driveway to Barnes Park. |

